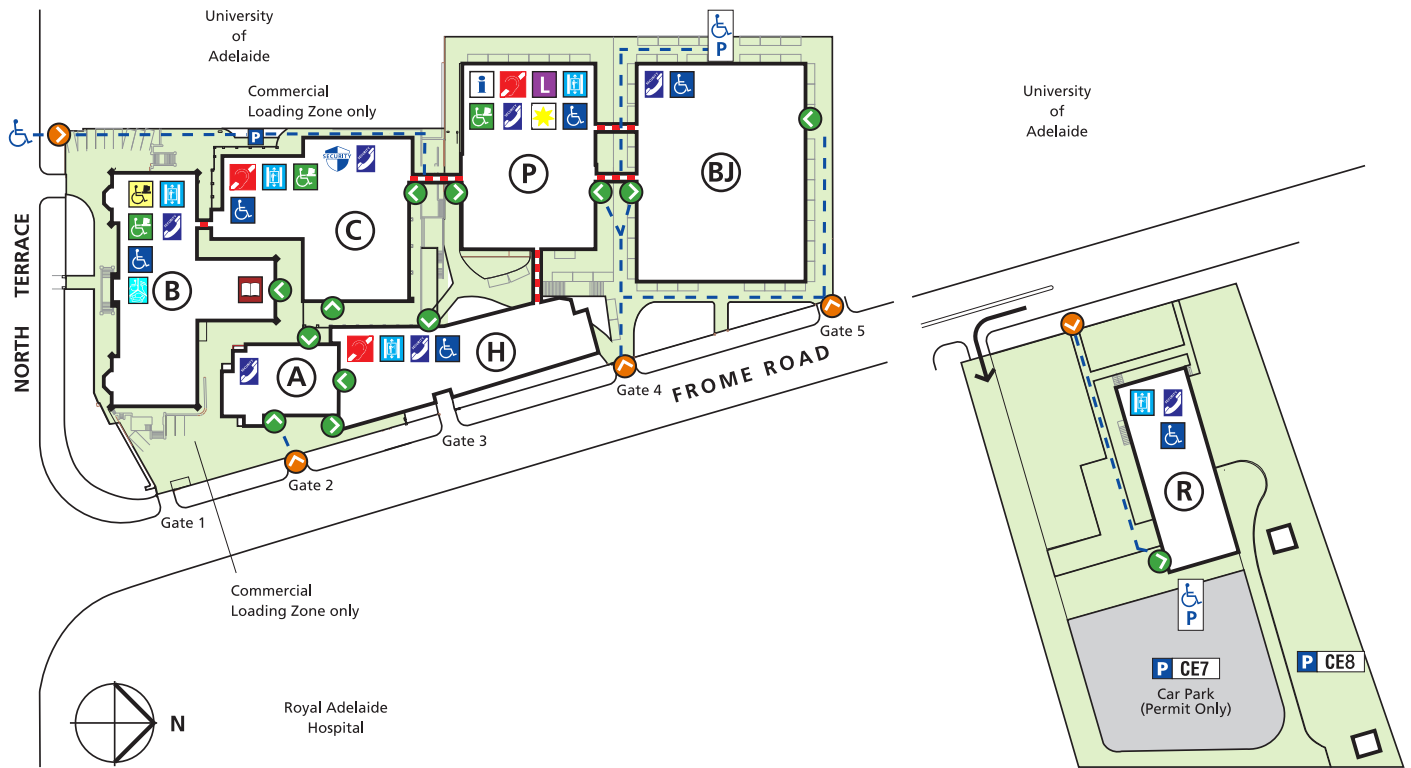


















# City East campus access map



## Building legend

- (A)** Food and Beverage Services
- (B)** Brookman Building
- (BJ)** Bonython Jubilee Building
- (C)** Centenary Building
- (H)** Basil Hetzel Building
- (P)** Playford Building
- (R)** Reid Building

## Access legend

- |   |                                  |   |                           |
|---|----------------------------------|---|---------------------------|
|  | Access car parks                 |  | Lifts                     |
|  | Adaptive Technology Suite        |  | Links to other buildings  |
|  | Campus Central                   |  | Multi Access Suite        |
|  | Entry & Exit points to campus    |  | Priority Access Computers |
|  | Entry & Exit points to buildings |  | Security                  |
|  | Hearing loops - lecture theatres |  | Security Call Points      |
|  | Learning and Teaching Unit       |  | Toilet facilities         |
|  | Library                          |  | UniLife                   |